

Notes

Project Title

York Street Interchange

Drawing Title

Location Plan

Client



This material is based upon Crown Copyright and is reproduced with the permission of Land and Property Services under delegated authority from the Controller of Her Majesty's Stationery Office, © Crown Copyright and database rights NIMA ES&LA 214.

Unauthorised reproduction infringes © Crown Copyright and may lead to prosecution or civil proceedings.

Scale @ A3
Not to scale

This document has been prepared in accordance with the scope of URS' appointment with its client and is subject to the terms of that appointment. URS accepts no liability for any use of this document other than by its client and only for the purposes for which it was prepared and provided. Only written dimensions shall be used.
© URS Infrastructure & Environment UK Limited



Figure Number

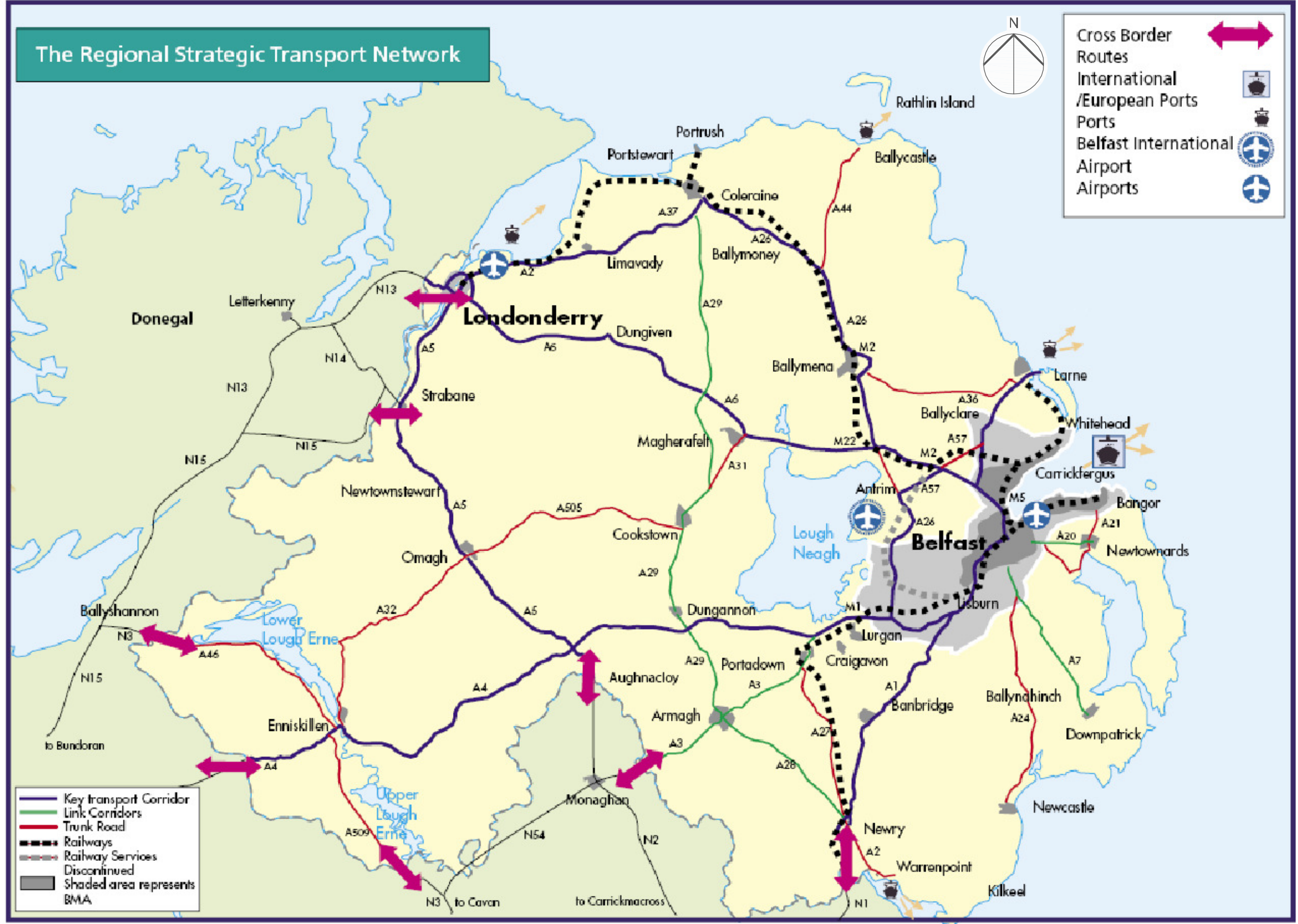
Figure 1.1.1

URS Infrastructure & Environment UK Limited
Beechill House
Beechill Road, Belfast
BT8 7RP
T: +44 (0)28 9070 5111
F: +44 (0)28 9079 5651
www.ursglobal.com





<p>Notes</p>	<p>Project Title</p> <p>York Street Interchange</p>	<p>Drawing Title</p> <p>Study Area</p>	<p>This material is based upon Crown Copyright and is reproduced with the permission of Land and Property Services under delegated authority from the Controller of Her Majesty's Stationery Office, © Crown Copyright and database rights NIMA ES&LA 214.</p> <p>Unauthorised reproduction infringes © Crown Copyright and may lead to prosecution or civil proceedings.</p>	<p>This document has been prepared in accordance with the scope of URS' appointment with its client and is subject to the terms of that appointment. URS accepts no liability for any use of this document other than by its client and only for the purposes for which it was prepared and provided. Only written dimensions shall be used.</p> <p>© URS Infrastructure & Environment UK Limited</p>	<p>URS Infrastructure & Environment UK Limited</p> <p>Beechill House</p> <p>Beechill Road, Belfast</p> <p>BT8 7RP</p> <p>T: +44 (0)28 9070 5111</p> <p>F: +44 (0)28 9079 5651</p> <p>www.ursglobal.com</p> 
	<p>Client</p> 		<p>Scale @ A3</p> <p>1:5,000</p>	<p>Figure Number</p> <p>Figure 1.1.2</p>	



Notes
1. Map reproduced from the Regional Strategic Transport Network Transport Plan 2015, DRD 2004.

Project Title
York Street Interchange

Client
ROADS Service

Drawing Title
Regional Strategic Transport Network

This material is based upon Crown Copyright and is reproduced with the permission of Land and Property Services under delegated authority from the Controller of Her Majesty's Stationery Office, © Crown Copyright and database rights NIMA ES&LA 214.

Unauthorised reproduction infringes © Crown Copyright and may lead to prosecution or civil proceedings.

Scale @ A3
Not to scale

This document has been prepared in accordance with the scope of URS' appointment with its client and is subject to the terms of that appointment. URS accepts no liability for any use of this document other than by its client and only for the purposes for which it was prepared and provided. Only written dimensions shall be used.
© URS Infrastructure & Environment UK Limited

Figure Number
Figure 1.4.1

URS Infrastructure & Environment UK Limited
Beechill House
Beechill Road, Belfast
BT8 7RP
T: +44 (0)28 9070 5111
F: +44 (0)28 9079 5651
www.ursglobal.com

